

TRAVELLING TO CITY CENTRE CAMPUS



BIRMINGHAM CITY
University

SUSTAINABLE TRAVEL CAN MAKE A HUGE DIFFERENCE TO THE ENVIRONMENT, BOOST YOUR HEALTH, AND SAVE YOU MONEY.

This travel guide provides a summary of your travel options for getting to City Centre Campus. You'll find information on walking, cycling and public transport. Further information can be found at: bcu.ac.uk/green-travel

PUBLIC TRANSPORT

Whether you're travelling by bus, train or Metro, plan your journey at: tfwm.org.uk/plan-your-journey/

TRAIN & METRO

Moor Street train station is around a 10-minute walk from the Campus, whilst both New Street and Snow Hill are around 15 minutes walk.

The nearest Metro station is Bull Street, just over 10 minutes walk from City Centre Campus. Services run frequently between the city centre and Wolverhampton, via West Bromwich, Wednesbury & Bilston.

If you regularly travel by train, Metro or bus (or a combination of these), make sure you get the best value ticket: tfwm.org.uk/swift-and-tickets/

BUS

The map overleaf shows the location of bus stops around City Centre Campus; a number of fast and frequent services stop on Jennens Road, including routes **14, 66, 94** and **95**.

To get the best deals on daily or monthly tickets for NX bus services, download the M-ticket App: nxbus.co.uk/mtickettravel#/

You can easily book tickets at student rates on the National Express bus portal: nxbusportal.co.uk/uni. There is a separate portal for staff: nxbusportal.co.uk/staff/bcu/

CAR SHARE

We encourage staff and students to travel by active travel or public transport, wherever possible.

If you do need to travel by car, see if you could share your journey; register for free and search for a match at: liftshare.com/uk

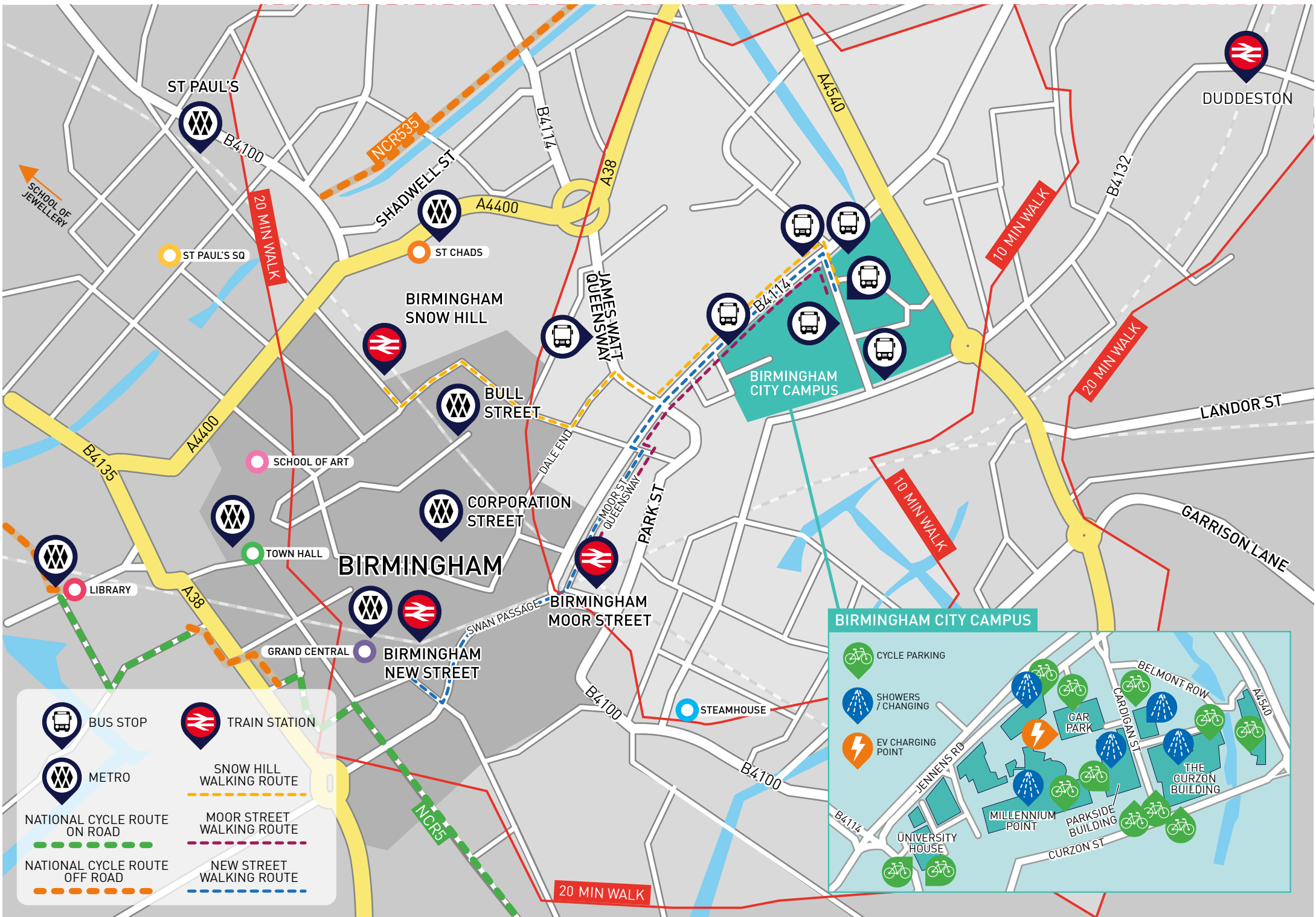
ACTIVE TRAVEL




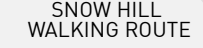




At City Centre Campus we have cycle parking for over 250 bikes, including a small number of Brompton lockers. Showers and changing rooms are provided along with lockers for storing equipment. The locations of these can be found at: bcu.ac.uk/environment (click 'Interactive Map')

West Midlands Cycle Hire has docking stations across the region, including on Cardigan Street. It costs £1 to unlock a bike then 5p per minute of cycling after that. They also offer bundles of minutes for regular users. Find out more and download the app at wmcyclehire.co.uk/











You can also hire a bike from one of the [Brompton Docks](https://bcu.ac.uk/green-travel) around the city centre. Visit bcu.ac.uk/green-travel for more information.

Plan your journey with [Cyclestreets.net](https://cyclestreets.net) Plan the quickest or quietest route.



| | | | |
|---|-------------------------------|---|---------------------------|
|  | BUS STOP |  | TRAIN STATION |
|  | METRO |  | SNOW HILL WALKING ROUTE |
|  | NATIONAL CYCLE ROUTE ON ROAD |  | MOOR STREET WALKING ROUTE |
|  | NATIONAL CYCLE ROUTE OFF ROAD |  | NEW STREET WALKING ROUTE |

BIRMINGHAM CITY CAMPUS

| | | |
|---|--------------------|---|
|  | CYCLE PARKING |  |
|  | SHOWERS / CHANGING |  |
|  | EV CHARGING POINT |  |
|  | UNIVERSITY HOUSE |  |
|  | PARKSIDE BUILDING |  |